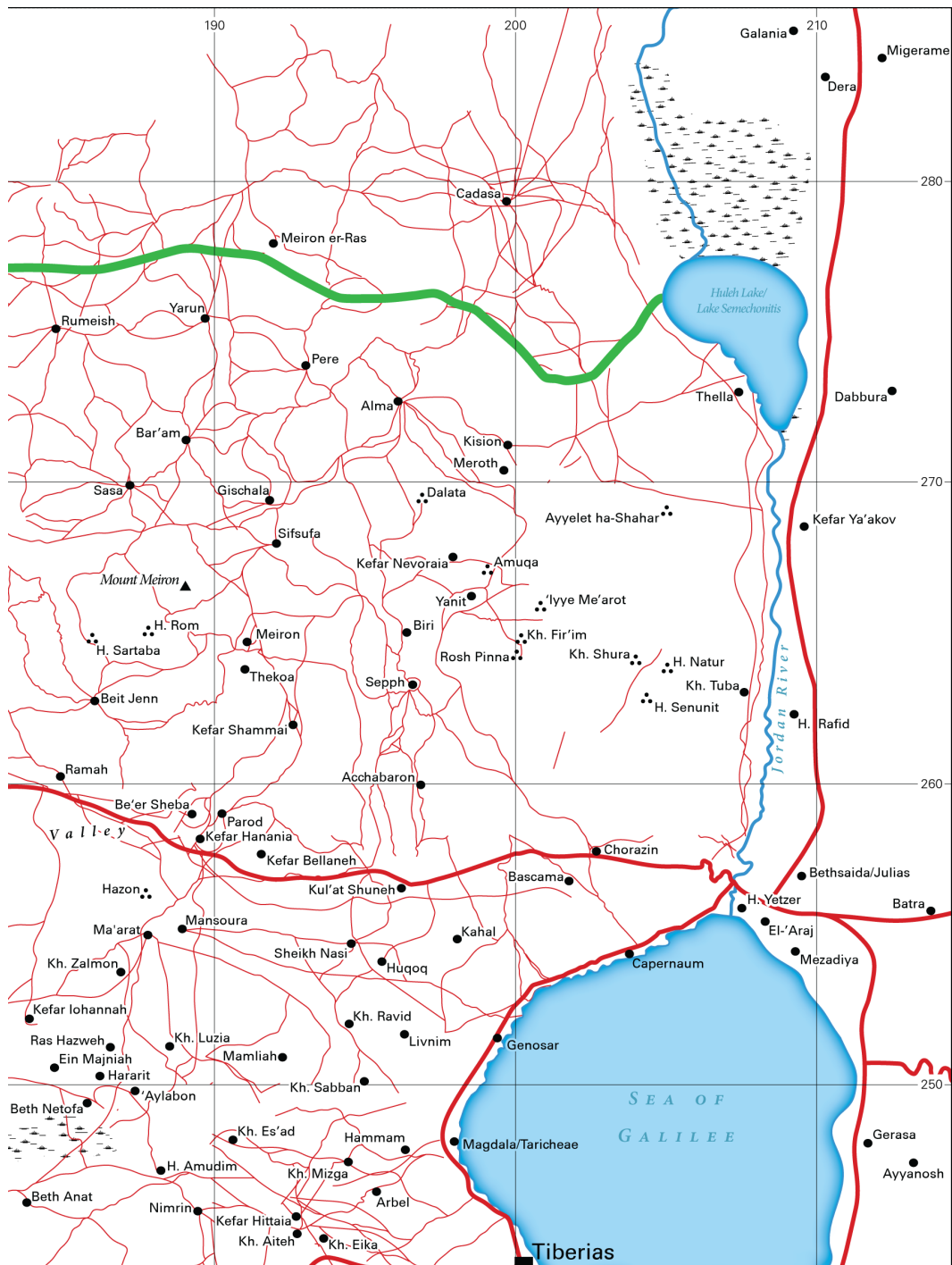
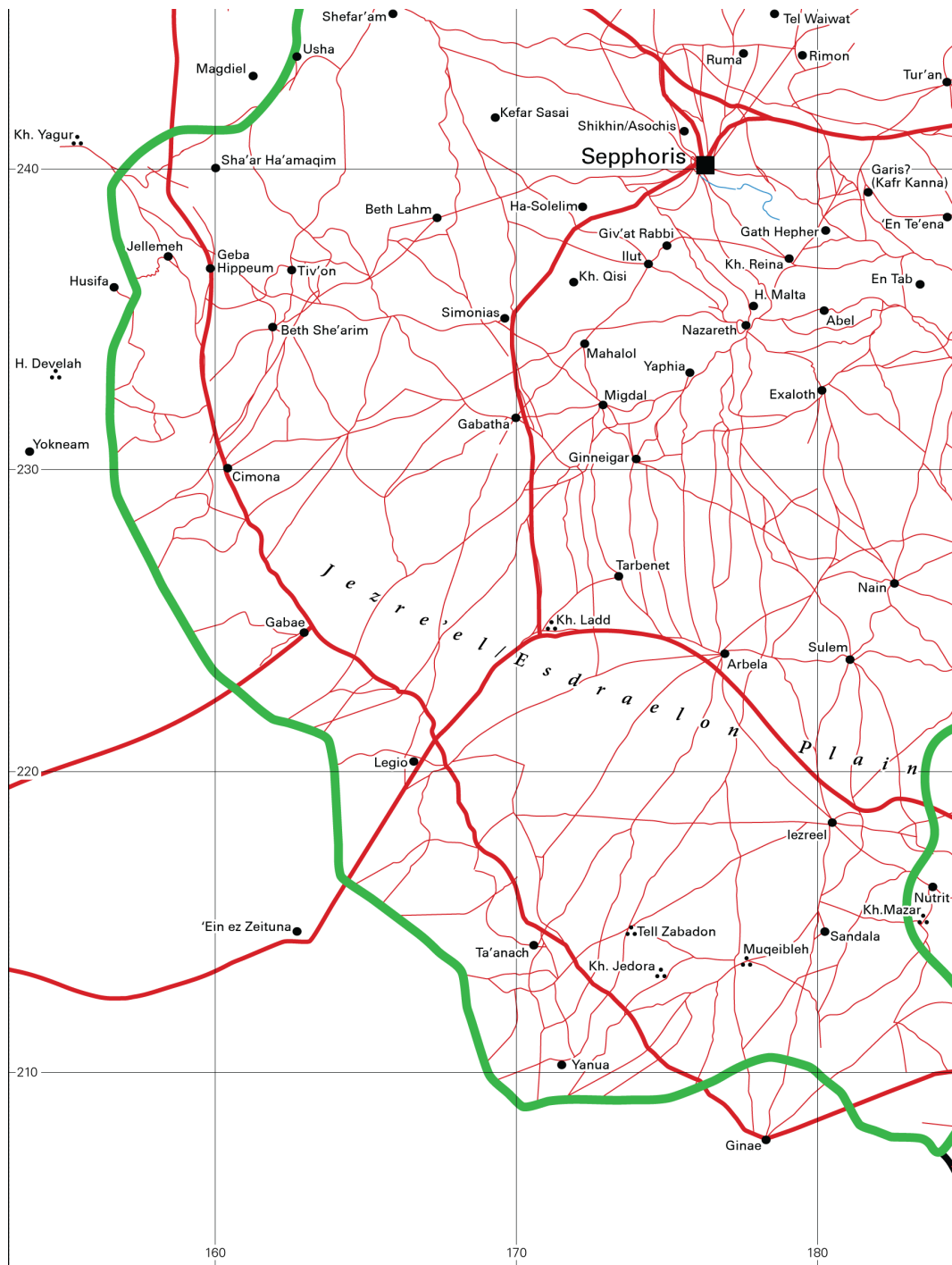
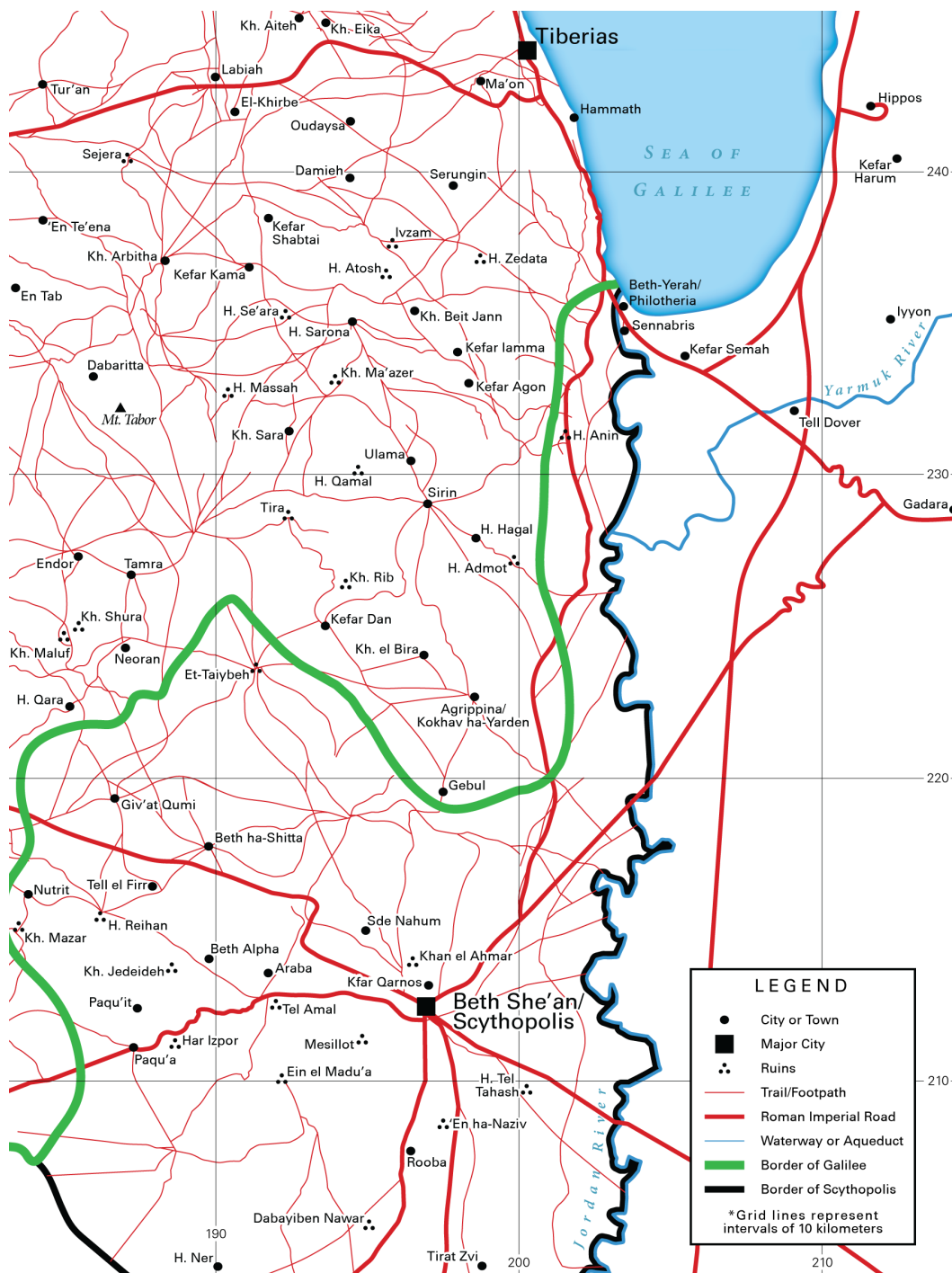


Composite map of Galilee (pp. xviii–xxi) adapted for use by RiddleMaps.com from original maps by James F. Strange.













A view of the Sea of Galilee from Arbel Pass. Photo courtesy David Fiensy



Valley of Jezreel from Mount Precipice. © Stock/Thinkstock



Theater at Sepphoris. Photo courtesy Douglas Oakman



The hill of Nazareth. © Stock/Thinkstock





Cooking pots in reconstructed Nazareth village.  
Photo: BiblePlaces.com/  
Nazareth Village. Copyright  
© Todd Bolen. Used by  
permission

Oil lamp in reconstructed Nazareth village.  
Photo: BiblePlaces.com/  
Nazareth Village. Copyright  
© Todd Bolen. Used by  
permission



Jordan River below  
the Sea of Galilee.  
Photo courtesy David Fiensy





Basalt oil press at Capernaum. Photo courtesy Douglas Oakman



Grinding stones at Capernaum. Photo courtesy Douglas Oakman





A view of the Bet Netofa Valley from Cana. Photo courtesy David Fiensy



Yellow field near the Lake of Tiberius. © Stock/Thinkstock





Mona Lisa of the Galilee, Zippori. © Stock/Thinkstock



Curbstones of Roman road, Shikhin. Photo courtesy James F. Strange





The slopes of Mount Merom from Khirbet Shema. Photo: Todd Bolen/  
BiblePlaces.com. Copyright © Todd Bolen. Used by permission



Hiking trail in Upper Galilee. © Stock/Thinkstock





Olive harvest in Upper Galilee.  
© Stock/Thinkstock



The Huleh Valley, Northern Galilee. Photo courtesy David Fiensy



Gischala mausoleum side room with *kokhim*.

Photo: Todd Bolen/

BiblePlaces.com.

Copyright © Todd Bolen

Used by permission

Upper Galilee near Gischala.  
Photo courtesy  
Douglas Oakman



Aerial view of Tel Kedesh.

© Richard Cleve